


Marine Management Area

Federation of Saint Christopher and Nevis

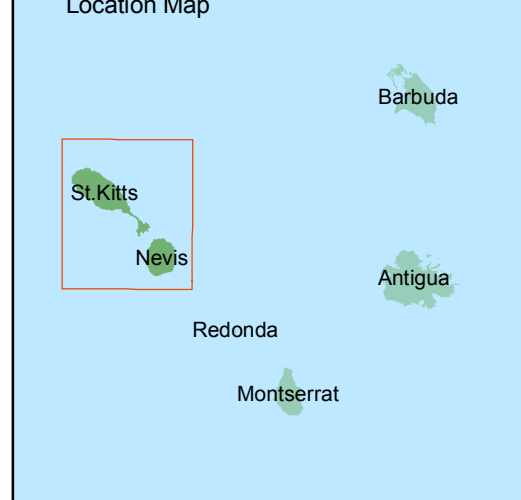
Series: SKNDPPE S01
Sheet: MARITIME SKN
Edition: 1-2011





St. Christopher and Nevis
Cartography

Location Map



Publication
Printed by Physical Planning & Environment
Ministry of Sustainable Development
Government of St. Kitts and Nevis 2009

Sales
Not for public distribution:
GIS Office
Department of Physical Planning and Environment
2nd Floor Credit Union Building
Basseterre, St. Kitts

Geographic Position
The island of St. Kitts is located at
approximately 17 degrees 19 minutes latitude
and 62 degrees and 45 minutes west longitude

Additions or Corrections
Users noting additions or corrections are asked to
mark them on the map and send to:
GIS Office
Department of Physical Planning and Environment
Basseterre, St. Kitts

General Information
The representation of road or track is no evidence
of the existence of a right of way.
When buildings are shown are according to roof outline.
The representation of boundary line do not necessary
depict the legal boundary on the ground.

Height Depiction
Contours are in meters and shown at 2 and 10 vertical
interval.
The accuracy of contours cannot be guaranteed in
areas of high vegetation.
Contours are shown through buildings for the purpose
of continuity only.









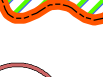






Map Sheet History
1st Edition prepared by the GIS Office
Department of Physical Planning and Environment
Top Floor, Credit Union Building
Basseterre Commercial Development
Wellington Road, Basseterre, St. Kitts
Federation of St. Kitts and Nevis

Grid Data
Coordinate System:
ST KITTS 2001 GRID
Projection: Transverse Mercator
Datum: North American 1983
False Easting: 504500
False Northing: 0
Central Meridian: -62.5
Scale Factor: 1
Spheroid: GRS 1980

Prepared By: SKNGIS - DPPE - MoSD
Copyright Government of St. Kitts and Nevis

Data Source
GIS Database 2013
GIS Office - Dept. of Physical Planning and Environment

Legend

	Buildings		Bathymetry 100 m		Sea
	Parish Line		Bathymetry 10 m		Marine Management Area
	Drainage		Secondary Roads		No Take Zone
	Pond		Island Main Road		Coral line
	Mangrove		Major Roads		Reef